

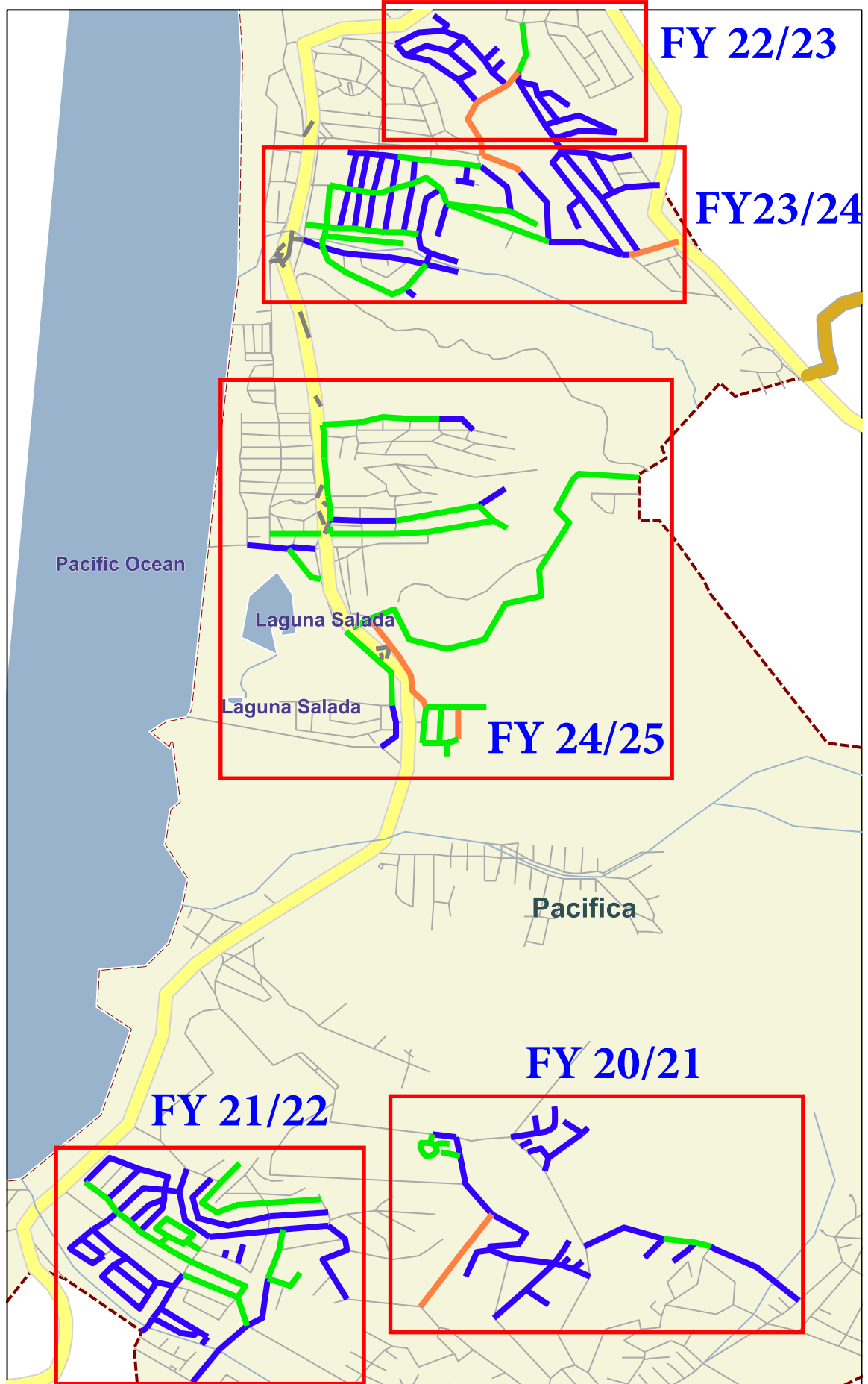


5-Year Work Plan

FY 2020/21 to DY 2024/25

Feature Legend

- CAPE SEAL W/ BASE REPAIR
- MILL & THICK OL W/ BASE REPAIR
- SLURRY SEAL





Feature Legend

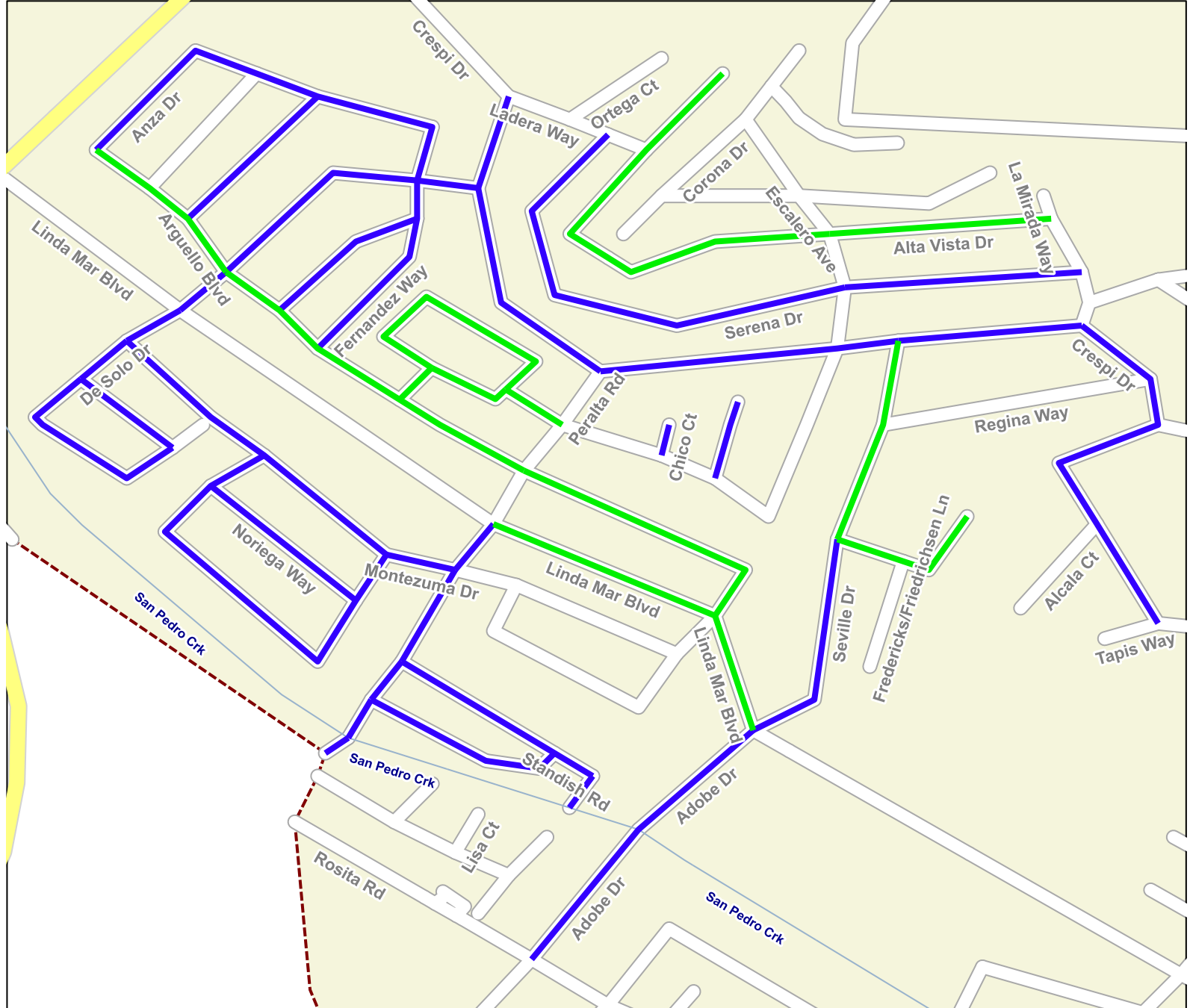
- CAPE SEAL W/ BASE REPAIR
- MILL & THICK OL W/ BASE REPAIR
- SLURRY SEAL





Feature Legend

- █ CAPE SEAL W/ BASE REPAIR
- █ SLURRY SEAL





FY 2022/2023

Feature Legend

- CAPE SEAL W/ BASE REPAIR
- MILL & THICK OL W/ BASE REPAIR
- SLURRY SEAL





FY 2023/2024

Feature Legend

- CAPE SEAL W/ BASE REPAIR
- MILL & THICK OL W/ BASE REPAIR
- SLURRY SEAL



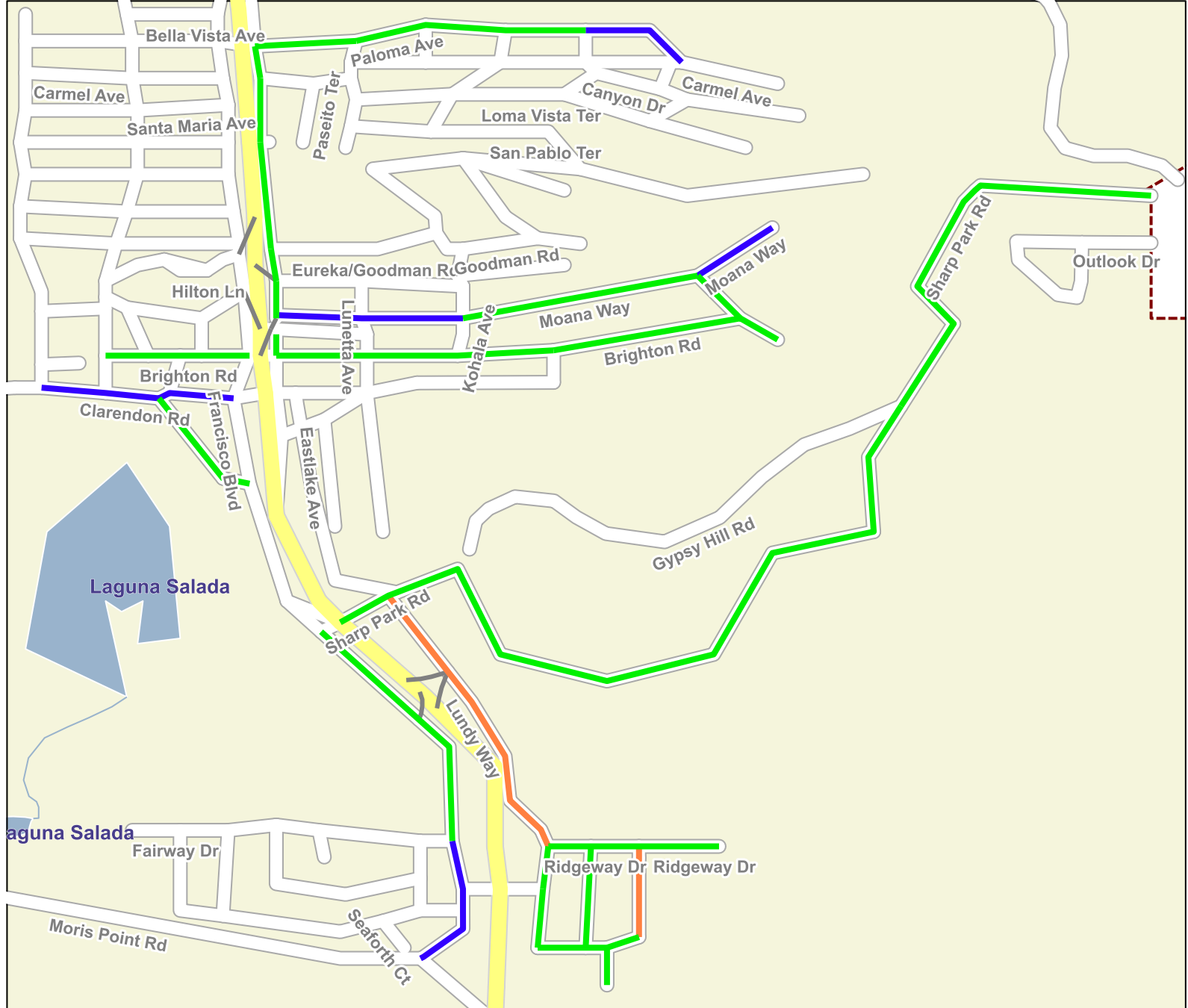


City of Pacifica

FY 2024/2025

Feature Legend

- CAPE SEAL W/ BASE REPAIR
- MILL & THICK OL W/ BASE REPAIR
- SLURRY SEAL



City of Pacifica
5-Year Work Plan
FY 2020/21 to FY 2024/25

Street ID	Section ID	Street Name	Begin Location	End Location	Ln	FC	Length (ft)	Width (ft)	Area (sf)	Treatment	Year
CRESPI	4155I	CRESPI DRIVE	MANZANITA DR	LERIDA WAY	2	C	2,140	35	74,900	MILL & THICK OL W/ BASE REPAIR	2020/21
ACACIA	4030	ACACIA COURT	REDWOOD WAY	CUL DE SAC	2	R	252	29	7,308	CAPE SEAL W/ BASE REPAIR	2020/21
CRESPI	4155J	CRESPI DRIVE	LERIDA WAY	FASSLER AVE	2	C	1,821	35	63,735	CAPE SEAL W/ BASE REPAIR	2020/21
ELMCT	4240	ELM COURT	LERIDA WAY	CUL DE SAC	2	R	312	29	9,048	CAPE SEAL W/ BASE REPAIR	2020/21
ESTELL	3140	ESTELLA DRIVE	FASSLER AVE	DEAD END	2	R	112	30	3,360	CAPE SEAL W/ BASE REPAIR	2020/21
EVERGL	4250A	EVERGLADES DRIVE	TERRA NOVA BLVD	PICARDO CT	2	R	1,728	34	58,752	CAPE SEAL W/ BASE REPAIR	2020/21
EVERGL	4250C	EVERGLADES DRIVE	PARK PACIFICA AVE	ODDSTAD BLVD	2	R	1,322	37	48,914	CAPE SEAL W/ BASE REPAIR	2020/21
FASSLE	3160D	FASSLER AVENUE	DRIFTWOOD CIR	CRESPI DR	4	A	1,122	43	48,246	CAPE SEAL W/ BASE REPAIR	2020/21
FASSLE	3160F	FASSLER AVENUE	TERRA NOVA BLVD	DEAD END	2	R	898	37	33,226	CAPE SEAL W/ BASE REPAIR	2020/21
KENDAL	4380	KENDALL COURT	EVERGLADES DR	CUL DE SAC	2	R	244	25	6,100	CAPE SEAL W/ BASE REPAIR	2020/21
LERIDA	4390A	LERIDA WAY	TERRA NOVA BLVD	REDWOOD WAY	2	C	1,092	39	42,588	CAPE SEAL W/ BASE REPAIR	2020/21
LERIDA	4390B	LERIDA WAY	REDWOOD WAY	1670 FT N/O SPRUCE CT	2	C	2,457	39	95,823	CAPE SEAL W/ BASE REPAIR	2020/21
LERIDA	4390C	LERIDA WAY	1670 FT N/O SPRUCE CT	CRESPI DR	2	C	347	29	10,063	CAPE SEAL W/ BASE REPAIR	2020/21
MASOND	4420A	MASON DRIVE	TERRA NOVA AVE	240 FT E/O VICTORIA WAY	2	R	515	29	14,935	CAPE SEAL W/ BASE REPAIR	2020/21
MASOND	4420B	MASON DRIVE	240 FT E/O VICTORIA WAY (COP)	DEAD END EAST OF VEGA CT	2	R	721	29	20,909	CAPE SEAL W/ BASE REPAIR	2020/21
MIRAND	4475	MIRANDA COURT	TERRA NOVA BLVD	CUL DE SAC	2	R	216	29	6,264	CAPE SEAL W/ BASE REPAIR	2020/21
PICARD	4465	PICARDO COURT	EVERGLADES DR	CUL DE SAC	2	R	339	25	8,475	CAPE SEAL W/ BASE REPAIR	2020/21
POPLAR	4570	POPLAR AVENUE	LERIDA WAY	DEAD END	2	R	389	29	11,281	CAPE SEAL W/ BASE REPAIR	2020/21
REDWOO	4580A	REDWOOD WAY	BANYAN WAY	LERIDA WAY	2	R	582	29	16,878	CAPE SEAL W/ BASE REPAIR	2020/21
REDWOO	4580B	REDWOOD WAY	LERIDA WAY	CUL DE SAC	2	R	728	29	21,112	CAPE SEAL W/ BASE REPAIR	2020/21
SPRUCE	4705	SPRUCE COURT	LERIDA WAY	CUL DE SAC	2	R	692	25	17,300	CAPE SEAL W/ BASE REPAIR	2020/21
VEGACT	4785	VEGA COURT	MASON DR	CUL DE SAC	2	R	417	29	12,093	CAPE SEAL W/ BASE REPAIR	2020/21
VICTOR	4790	VICTORIA WAY	TERRA NOVA BLVD	MASON DR	2	R	601	29	17,429	CAPE SEAL W/ BASE REPAIR	2020/21
ANDORR	4035	ANDORRA COURT	CRESPI DR	CUL DE SAC	2	R	442	29	12,818	SLURRY SEAL	2020/21
DRIFTW	3100	DRIFTWOOD CIRCLE	FASSLER AVE	FASSLER AVE	2	R	1,441	36	51,876	SLURRY SEAL	2020/21
DRIFTW	3110	DRIFTWOOD COURT	DRIFTWOOD CIRCLE	CUL DE SAC	2	R	393	36	14,148	SLURRY SEAL	2020/21
EVERGL	4250B	EVERGLADES DRIVE	PICARDO CT	PARK PACIFICA AVE	2	R	611	37	22,607	SLURRY SEAL	2020/21
ADOBED	4000C	ADOBE DRIVE	ROSITA RD	LINDA MAR BLVD	2	C	1,353	36	48,708	CAPE SEAL W/ BASE REPAIR	2021/22
ANZADR	4015	ANZA DRIVE	ARGUELLO BLVD	DE SOLO DR	2	R	1,806	29	52,374	CAPE SEAL W/ BASE REPAIR	2021/22
CADIZC	4160	CADIZ COURT	ESCALERO AVE	CUL DE SAC	2	R	427	29	12,383	CAPE SEAL W/ BASE REPAIR	2021/22
CERVAN	4140	CERVANTES WAY	ARGUELLO BLVD	ANZA DR	2	R	739	29	21,431	CAPE SEAL W/ BASE REPAIR	2021/22
CHICO	4165	CHICO COURT	ESCALERO AVE	CUL DE SAC	2	R	187	29	5,423	CAPE SEAL W/ BASE REPAIR	2021/22
CRESPI	4155B	CRESPI DRIVE	LADERA WAY	DE SOLO DR	2	C	500	41	20,500	CAPE SEAL W/ BASE REPAIR	2021/22
CRESPI	4155C	CRESPI DRIVE	DE SOLO DR	PERALTA RD	2	C	1,023	40	40,920	CAPE SEAL W/ BASE REPAIR	2021/22
CRESPI	4155D	CRESPI DRIVE	PERALTA RD	SEVILLE DR	2	C	1,266	39	49,374	CAPE SEAL W/ BASE REPAIR	2021/22
CRESPI	4155E	CRESPI DRIVE	SEVILLE DR	LA MIRADA WAY	2	C	706	40	28,240	CAPE SEAL W/ BASE REPAIR	2021/22
CRESPI	4155F	CRESPI DRIVE	LA MIRADA WAY	TAPIS WAY	2	C	2,005	35	70,175	CAPE SEAL W/ BASE REPAIR	2021/22
DESOLO	4230A	DE SOLO DRIVE	MONTEZUMA DR (EAST INT.)	LINDA MAR BLVD	2	R	250	29	7,250	CAPE SEAL W/ BASE REPAIR	2021/22

City of Pacifica
5-Year Work Plan
FY 2020/21 to FY 2024/25

Street ID	Section ID	Street Name	Begin Location	End Location	Ln	FC	Length (ft)	Width (ft)	Area (sf)	Treatment	Year
DESOLO	4230C	DE SOLO DRIVE	MONTEZUMA DR (NORTH)	MONTEZUMA DR (SOUTH)	2	R	1,470	30	44,100	CAPE SEAL W/ BASE REPAIR	2021/22
DESOLO	4230B	DE SOLO DRIVE	LINDA MAR BLVD	CRESPI DR	2	R	1,445	40	57,800	CAPE SEAL W/ BASE REPAIR	2021/22
DELLRD	4235	DELL ROAD	PERALTA RD	STANDISH RD	2	R	823	31	25,513	CAPE SEAL W/ BASE REPAIR	2021/22
ENCANT	4275	ENCANTO WAY	ARGUELLO BLVD	FERNANDEZ WAY	2	R	694	29	20,126	CAPE SEAL W/ BASE REPAIR	2021/22
FERNAN	4360	FERNANDEZ WAY	ARGUELLO BLVD	DE SOLO DR	2	R	958	29	27,782	CAPE SEAL W/ BASE REPAIR	2021/22
FLORES	4290	FLORES DRIVE	MONTEZUMA DR WEST INTERSECTION	MONTEZUMA DR EAST INTERSECTION	2	R	1,914	29	55,506	CAPE SEAL W/ BASE REPAIR	2021/22
MONTEZ	4480A	MONTEZUMA DRIVE	DE SOLO DR	PERALTA AVE	2	R	1,722	29	49,938	CAPE SEAL W/ BASE REPAIR	2021/22
NAVARR	4525	NAVARRE DRIVE	DE SOLO DR (WEST)	DE SOLO DR (EAST)	2	R	479	29	13,891	CAPE SEAL W/ BASE REPAIR	2021/22
NORIEG	4530	NORIEGA WAY	FLORES DR	FLORES DR	2	R	753	29	21,837	CAPE SEAL W/ BASE REPAIR	2021/22
PERALT	4615B	PERALTA ROAD	SAN PEDRO TERRACE	LINDA MAR BLVD	2	C	1,172	29	33,988	CAPE SEAL W/ BASE REPAIR	2021/22
SERENA	4620A	SERENA DRIVE	LADERA WAY	ESCALERO AVE	2	R	2,074	29	60,146	CAPE SEAL W/ BASE REPAIR	2021/22
SERENA	4620B	SERENA DRIVE	ESCALERO AVE	LA MIRADA WAY	2	R	891	29	25,839	CAPE SEAL W/ BASE REPAIR	2021/22
SEVILL	4625A	SEVILLE DRIVE	LINDA MAR BLVD	OVIEDO CT	2	R	1,200	30	36,000	CAPE SEAL W/ BASE REPAIR	2021/22
STANDI	4665	STANDISH COURT	STANDISH RD	CUL DE SAC	2	R	169	27	4,563	CAPE SEAL W/ BASE REPAIR	2021/22
STANDI	4670	STANDISH DRIVE	PERALTA RD	STANDISH CT	2	R	972	31	30,132	CAPE SEAL W/ BASE REPAIR	2021/22
ALTAVI	4050A	ALTA VISTA DRIVE	CUL DE SAC (WEST)	ESCALERO AVE	2	R	2,190	25	54,750	SLURRY SEAL	2021/22
ALTAVI	4050B	ALTA VISTA DRIVE	ESCALERO AVE	LA MIRADA WAY	2	R	869	25	21,725	SLURRY SEAL	2021/22
ARGUEL	4020A	ARGUELLO BOULEVARD	ANZA DR	DE SOLO DR	2	R	751	29	21,779	SLURRY SEAL	2021/22
ARGUEL	4020B	ARGUELLO BOULEVARD	DE SOLO DR	PERALTA RD	2	R	1,568	29	45,472	SLURRY SEAL	2021/22
ARGUEL	4020C	ARGUELLO BOULEVARD	PERALTA RD	LINDA MAR BLVD	2	R	1,215	29	35,235	SLURRY SEAL	2021/22
ESCALE	4270A	ESCALERO AVENUE	MARVILLA CIR (EDGE COBBLESTONE)	PERALTA RD	2	R	224	37	8,288	SLURRY SEAL	2021/22
LINDAM	4415C	LINDA MAR BOULEVARD	PERALTA RD	ADOBE DR	4	A	1,545	53	81,885	SLURRY SEAL	2021/22
MARVIL	4830	MARVILLA CIRCLE	MARVILLA PLACE	END OF LOOP	2	R	1,337	37	49,469	SLURRY SEAL	2021/22
MARVIL	4485	MARVILLA PLACE	ARGUELLO DR	MARVILLA CIR	2	R	233	37	8,621	SLURRY SEAL	2021/22
OVIEDO	4550	OVIEDO COURT	SEVILLE DR	CUL DE SAC	2	R	760	29	22,040	SLURRY SEAL	2021/22
SEVILL	4625B	SEVILLE DRIVE	OVIEDO CT	CRESPI DR	2	R	951	30	28,530	SLURRY SEAL	2021/22
HICKEY	1460A	HICKEY BOULDEVARD	MONTEREY AVE	INVERNESS DR	4	A	1,799	62	111,538	MILL & THICK OL W/ BASE REPAIR	2022/23
BEACHV	1070	BEACHVIEW AVENUE	HICKEY BLVD	CORAL RIDGE DR	2	R	1,788	37	66,156	CAPE SEAL W/ BASE REPAIR	2022/23
BROOKH	1140	BROOKHAVEN COURT	CATALINA AVE	CUL DE SAC	2	R	422	22	9,284	CAPE SEAL W/ BASE REPAIR	2022/23
CATALI	1180	CATALINA AVENUE	HICKEY BLVD	CORAL RIDGE DR	2	R	2,232	37	82,584	CAPE SEAL W/ BASE REPAIR	2022/23
CRESTM	1215	CRESTMoor CIRCLE	BEACHVIEW AVE	BEACHVIEW AVE	2	R	1,562	29	45,298	CAPE SEAL W/ BASE REPAIR	2022/23
FOOTHI	1340	FOOTHILL DRIVE	INVERNESS DR	FOREST LAKE DR	2	R	1,351	29	39,179	CAPE SEAL W/ BASE REPAIR	2022/23
FOREST	1350	FOREST LAKE DRIVE	INVERNESS DR	FOOTHILL DR	2	R	1,132	29	32,828	CAPE SEAL W/ BASE REPAIR	2022/23
HAMILT	1450	HAMILTON COURT	CATALINA AVE	CUL DE SAC	2	R	381	22	8,382	CAPE SEAL W/ BASE REPAIR	2022/23
HORIZO	1470	HORIZON WAY	FOOTHILL DRIVE	INVERNESS DR	2	R	911	29	26,419	CAPE SEAL W/ BASE REPAIR	2022/23
IDLEWI	1480	IDLEWILD COURT	HORIZON WAY	CUL DE SAC	2	R	434	21	9,114	CAPE SEAL W/ BASE REPAIR	2022/23
INVERN	1500B	INVERNESS DRIVE	HEATHCLIFF DR	HICKEY BLVD	2	C	1,535	37	56,795	CAPE SEAL W/ BASE REPAIR	2022/23
MELROS	1700	MELROSE COURT	CATALINA AVE	CUL DE SAC	2	R	303	22	6,666	CAPE SEAL W/ BASE REPAIR	2022/23
RUTLAN	1870	RUTLAND DRIVE	CRESTMoor CIRCLE	CATALINA AVE	2	R	246	29	7,134	CAPE SEAL W/ BASE REPAIR	2022/23

City of Pacifica
5-Year Work Plan
FY 2020/21 to FY 2024/25

Street ID	Section ID	Street Name	Begin Location	End Location	Ln	FC	Length (ft)	Width (ft)	Area (sf)	Treatment	Year
HICKEY	1460B	HICKEY BOULDEVARD	INVERNESS DR	FIRECREST AVE	4	A	1,167	62	72,354	SLURRY SEAL	2022/23
MANOR	1550G	MANOR DRIVE	LOCKHAVEN RD	SKYLINE BLVD	3	A	771	38	29,298	MILL & THICK OL W/ BASE REPAIR	2023/24
MONTER	1620B	MONTEREY ROAD	HICKEY BLVD	600 FT S/O HICKEY BLVD (COP)	2	A	600	37	22,200	MILL & THICK OL W/ BASE REPAIR	2023/24
CONCHI	1160	CONCHITA COURT	EDGEMAR AVE	CUL DE SAC	2	R	195	29	5,655	CAPE SEAL W/ BASE REPAIR	2023/24
CRAGMO	1235A	CRAGMONT CT.	MANOR DR	DEAD END	2	R	613	31	19,003	CAPE SEAL W/ BASE REPAIR	2023/24
DELMAR	1240A	DEL MAR AVENUE	AVALON DR	MANOR DR	2	R	737	25	18,425	CAPE SEAL W/ BASE REPAIR	2023/24
DELMAR	1240B	DEL MAR AVENUE	MANOR DR	NELSON AVE	2	R	700	25	17,500	CAPE SEAL W/ BASE REPAIR	2023/24
FREMOM	1360C	FREMONT AVENUE	AVALON DR	MANOR DR	2	R	721	25	18,025	CAPE SEAL W/ BASE REPAIR	2023/24
FREMOM	1360D	FREMONT AVENUE	MANOR DR	NELSON AVE	2	R	676	25	16,900	CAPE SEAL W/ BASE REPAIR	2023/24
GLASGO	1410	GLASGOW DRIVE	GLENCOURT WAY	HEATHCLIFF DR	2	R	891	29	25,839	CAPE SEAL W/ BASE REPAIR	2023/24
GLENCO	1400	GLENCOURT WAY	INVERNESS DR	SKYLINE BLVD	2	R	991	29	28,739	CAPE SEAL W/ BASE REPAIR	2023/24
HACIEN	1240	HACIENDA COURT	MILLER AVE	DEAD END	2	R	112	29	3,248	CAPE SEAL W/ BASE REPAIR	2023/24
HEATHC	1440B	HEATHCLIFF DRIVE	INVERNESS DR	KAVANAUGH WAY	2	R	1,167	29	33,843	CAPE SEAL W/ BASE REPAIR	2023/24
HEATHC	1440A	HEATHCLIFF DRIVE	MANOR DR	INVERNESS DR	2	R	2,393	29	69,397	CAPE SEAL W/ BASE REPAIR	2023/24
HIBBER	1445A	HIBBERT	NELSON AVE	CUL DE SAC	2	R	634	25	15,850	CAPE SEAL W/ BASE REPAIR	2023/24
INVERN	1500A	INVERNESS DRIVE	MANOR DR	HEATHCLIFF DR	2	C	2,303	29	66,787	CAPE SEAL W/ BASE REPAIR	2023/24
JOHNSO	1510A	JOHNSON AVENUE	AVALON DR	MANOR DR	2	R	728	25	18,200	CAPE SEAL W/ BASE REPAIR	2023/24
JOHNSO	1510B	JOHNSON AVENUE	MANOR DR	NELSON AVE	2	R	679	25	16,975	CAPE SEAL W/ BASE REPAIR	2023/24
LORRY	1540	LORRY LANE	HEATHCLIFF DR	CUL DE SAC	2	R	794	30	23,820	CAPE SEAL W/ BASE REPAIR	2023/24
MANOR	1550F	MANOR DRIVE	MONTEREY RD	LOCKHAVEN RD	2	A	1,406	30	42,180	CAPE SEAL W/ BASE REPAIR	2023/24
MILAGR	1590A	MILAGRA DRIVE	OCEANA BLVD	EDGEMAR AVE	2	R	276	35	9,660	CAPE SEAL W/ BASE REPAIR	2023/24
MILAGR	1590B	MILAGRA DRIVE	EDGEMAR AVE	EDGEMAR AVE	2	R	1,742	30	52,260	CAPE SEAL W/ BASE REPAIR	2023/24
MILAGR	1590C	MILAGRA DRIVE	EDGEMAR AVE	CUL DE SAC	2	R	494	30	14,820	CAPE SEAL W/ BASE REPAIR	2023/24
MILLER	1600A	MILLER AVE	MILAGRA DR	AVALON DR	2	R	724	30	21,720	CAPE SEAL W/ BASE REPAIR	2023/24
MILLER	1600B	MILLER AVE	AVALON DR	MANOR DR	2	R	992	29	28,768	CAPE SEAL W/ BASE REPAIR	2023/24
MONTER	1620C	MONTEREY ROAD	600' S/O HICKEY BLVD (COP)	MANOR DR	2	A	1,623	37	60,051	CAPE SEAL W/ BASE REPAIR	2023/24
NELSON	1630A	NELSON AVENUE	WEST END	PERRY AVE	2	R	787	25	19,675	CAPE SEAL W/ BASE REPAIR	2023/24
NORFOL	1640B	NORFOLK DRIVE	100 FT N/O NELSON AVE.	LEWIS LANE	2	R	1,098	29	31,842	CAPE SEAL W/ BASE REPAIR	2023/24
PERRY	1720A	PERRY AVE	AVALON DR	MANOR DR	2	R	820	25	20,500	CAPE SEAL W/ BASE REPAIR	2023/24
PERRY	1720B	PERRY AVE	MANOR DR	NELSON AVE	2	R	606	25	15,150	CAPE SEAL W/ BASE REPAIR	2023/24
VISTAM	1850A	VISTA MAR AVE	AVALON DR	MANOR DR	2	R	948	29	27,492	CAPE SEAL W/ BASE REPAIR	2023/24
VISTAM	1850B	VISTA MAR AVE	MANOR DR	NELSON AVE	2	R	444	25	11,100	CAPE SEAL W/ BASE REPAIR	2023/24
ARROYO	1010	ARROYO DRIVE	EDGEMAR AVE	CUL DE SAC	2	R	1,157	25	28,925	SLURRY SEAL	2023/24
AVALON	1020A	AVALON DRIVE	OCEANA BLVD	PERRY AVE	2	R	1,188	30	35,640	SLURRY SEAL	2023/24
AVALON	1020B	AVALON DRIVE	PERRY AVE	MILLER AVE	2	R	562	30	16,860	SLURRY SEAL	2023/24
EDGEMA	1300A	EDGEMAR AVENUE	MANOR DR	AVALON DR	2	R	744	25	18,600	SLURRY SEAL	2023/24
EDGEMA	1300B	EDGEMAR AVENUE	AVALON DR	MILAGRA DR	2	R	420	25	10,500	SLURRY SEAL	2023/24
EDGEMA	1300C	EDGEMAR AVENUE	MILAGRA DR	CONCHITA CT	2	R	1,878	29	54,462	SLURRY SEAL	2023/24
EDGEMA	1300D	EDGEMAR AVENUE	CONCHITA CT	MILAGRA DR	2	R	582	29	16,878	SLURRY SEAL	2023/24
LEWIS	1520	LEWIS LANE	MANOR DR	CUL DE SAC	2	R	1,289	32	41,248	SLURRY SEAL	2023/24

City of Pacifica
5-Year Work Plan
FY 2020/21 to FY 2024/25

Street ID	Section ID	Street Name	Begin Location	End Location	Ln	FC	Length (ft)	Width (ft)	Area (sf)	Treatment	Year
MANOR	1550C	MANOR DRIVE	EDGEMAR DR	PERRY AVE	2	A	928	30	27,840	SLURRY SEAL	2023/24
MANOR	1550D	MANOR DRIVE	PERRY AVE	CRAGMONT CT	2	A	1,276	30	38,280	SLURRY SEAL	2023/24
MANOR	1550E	MANOR DRIVE	CRAGMONT CT	MONTEREY RD	2	A	1,762	30	52,860	SLURRY SEAL	2023/24
NELSON	1630B	NELSON AVENUE	PERRY AVE	NORFOLK DR	2	R	1,303	25	32,575	SLURRY SEAL	2023/24
CINDY	2150	CINDY WAY	CULLIN DR	RIDGEWAY DR	2	R	608	29	17,632	MILL & THICK OL W/ BASE REPAIR	2024/25
LUNDY	2340C	LUNDY WAY	RIDGEWAY DR	SHARP PARK RD	2	A	1,972	29	57,188	MILL & THICK OL W/ BASE REPAIR	2024/25
BRADFO	2070	BRADFORD WAY	MORI'S POINT RD	FAIRWAY DR	2	R	944	33	31,152	CAPE SEAL W/ BASE REPAIR	2024/25
CLAREN	2140A	CLARENDON ROAD	BEACH BLVD	FRANCISCO BLVD	2	R	1,182	38	44,916	CAPE SEAL W/ BASE REPAIR	2024/25
MOANA	2360A	MOANA WAY	OCEANA BLVD	1423' E/O OCEANA BLVD	2	R	1,423	29	41,267	CAPE SEAL W/ BASE REPAIR	2024/25
MOANA	2360C	MOANA WAY	100 FT EAST OF RESSA RD	CUL DE SAC	2	R	464	29	13,456	CAPE SEAL W/ BASE REPAIR	2024/25
PALOMA	2425F	PALOMA AVENUE	SIERRA TERR	CARMEL AVE	2	R	659	24	15,816	CAPE SEAL W/ BASE REPAIR	2024/25
ARLEEN	2060	ARLEEN WAY	CULLEN DR	RIDGEWAY DR	2	R	653	29	18,937	SLURRY SEAL	2024/25
BRADFO	2070A	BRADFORD WAY	FAIRWAY DR	SHARP PARK RD	2	R	1,796	20	35,920	SLURRY SEAL	2024/25
BRIGHT	2080A	BRIGHTON ROAD	PALMETTO AVE	FRANCISCO BLVD	2	R	750	29	21,750	SLURRY SEAL	2024/25
BRIGHT	2080B	BRIGHTON ROAD	OCEANA BLVD	375 E/O SCENIC WAY	2	R	1,780	32	56,960	SLURRY SEAL	2024/25
BRIGHT	2080C	BRIGHTON ROAD	375 FT E/O SCENIC WAY	CUL DE SAC	2	R	932	25	23,300	SLURRY SEAL	2024/25
BURNS	2105	BURNS COURT	CULLEN DR	CUL DE SAC	2	R	283	29	8,207	SLURRY SEAL	2024/25
CULLEN	2170	CULLEN DRIVE	LUNDY WAY	CINDY WAY	2	R	533	29	15,457	SLURRY SEAL	2024/25
LAKESI	2310	LAKESIDE AVENUE	FRANCISCO BLVD	CLARENDON RD	2	R	909	33	29,997	SLURRY SEAL	2024/25
LUNDY	2340A	LUNDY WAY	CULLEN DR	WESTPORT DR	2	A	347	33	11,451	SLURRY SEAL	2024/25
LUNDY	2340B	LUNDY WAY	WESTPORT DR	RIDGEWAY DR	2	A	312	33	10,296	SLURRY SEAL	2024/25
MOANA	2360B	MOANA WAY	1423' E/O OCEANA BLVD	100 FT EAST OF RESSA RD1	2	R	917	25	22,925	SLURRY SEAL	2024/25
PALOMA	2425D	PALOMA AVENUE	OCEANA BLVD	MIRADOR TERR	2	R	370	50	18,500	SLURRY SEAL	2024/25
PALOMA	2425E	PALOMA AVENUE	MIRADOR TERR	SIERRA TERR	2	R	1,355	36	48,780	SLURRY SEAL	2024/25
RESSA	2440	RESSA ROAD	BRIGHTON RD	MOANA WAY	2	R	402	25	10,050	SLURRY SEAL	2024/25
RIDGEW	2430	RIDGEWAY DRIVE	LUNDY WAY	DEAD END (EAST)	2	R	1,112	38	42,256	SLURRY SEAL	2024/25
SHARPP	1000	SHARP PARK RD	FRANCISCO	GYPSY HILL	4	A	4,828	80	386,240	SLURRY SEAL	2024/25
SHARPP	2000	SHARP PARK RD	GYPSY HILL	CITY LIMIT (436 FT E/O	4	A	3,310	54	178,740	SLURRY SEAL	2024/25
OCEANA	1650A	OCEANA BOULEVARD	CLARANDEN AVE	PALOMA AVE	2	A	2,409	31	74,679	SLURRY SEAL/MICROSURFACING	2024/25